

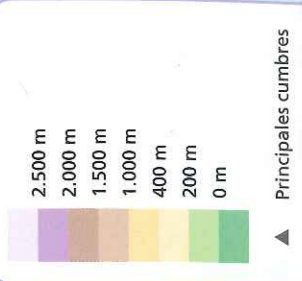
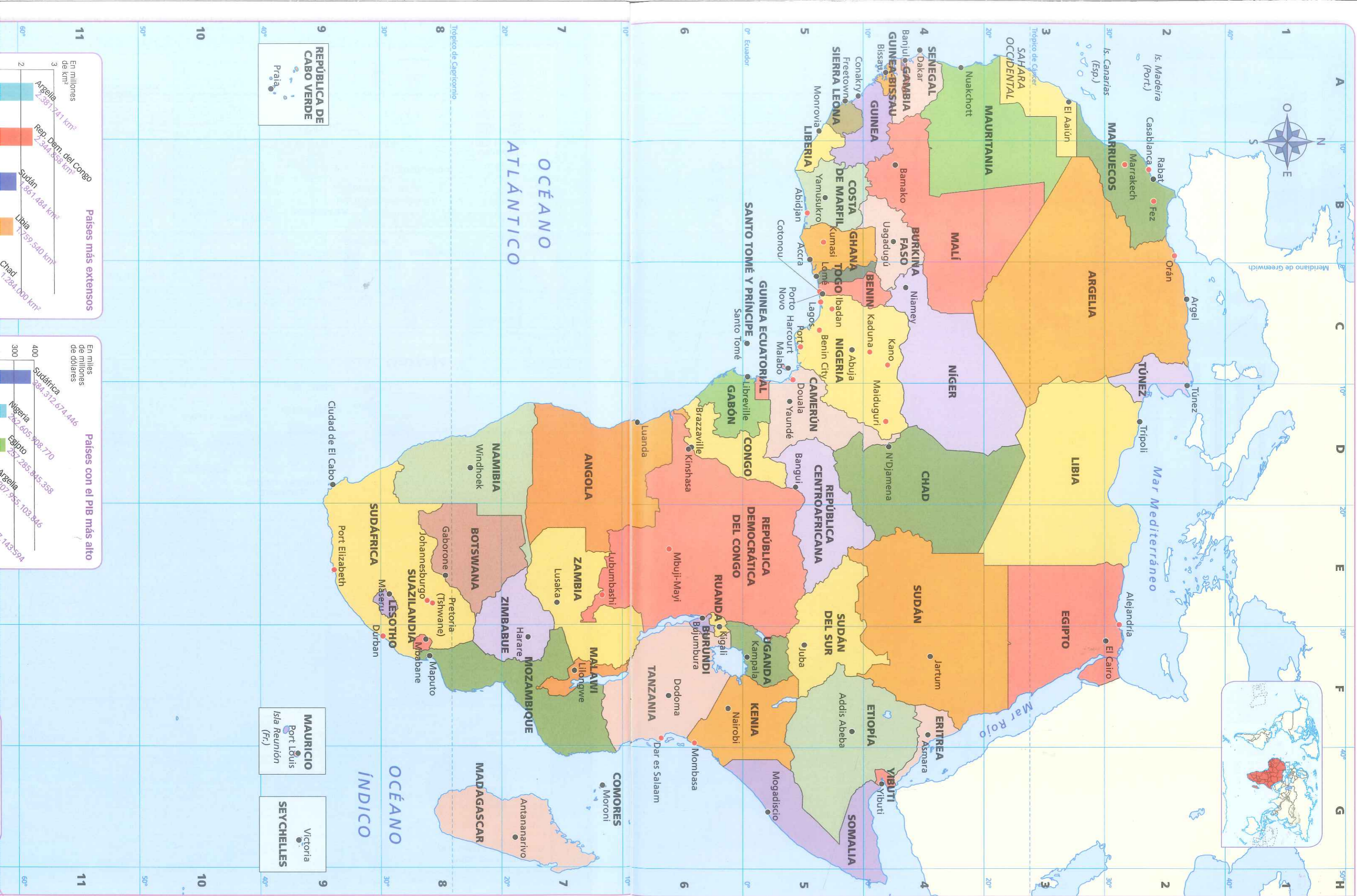


África: físico




Africa: político

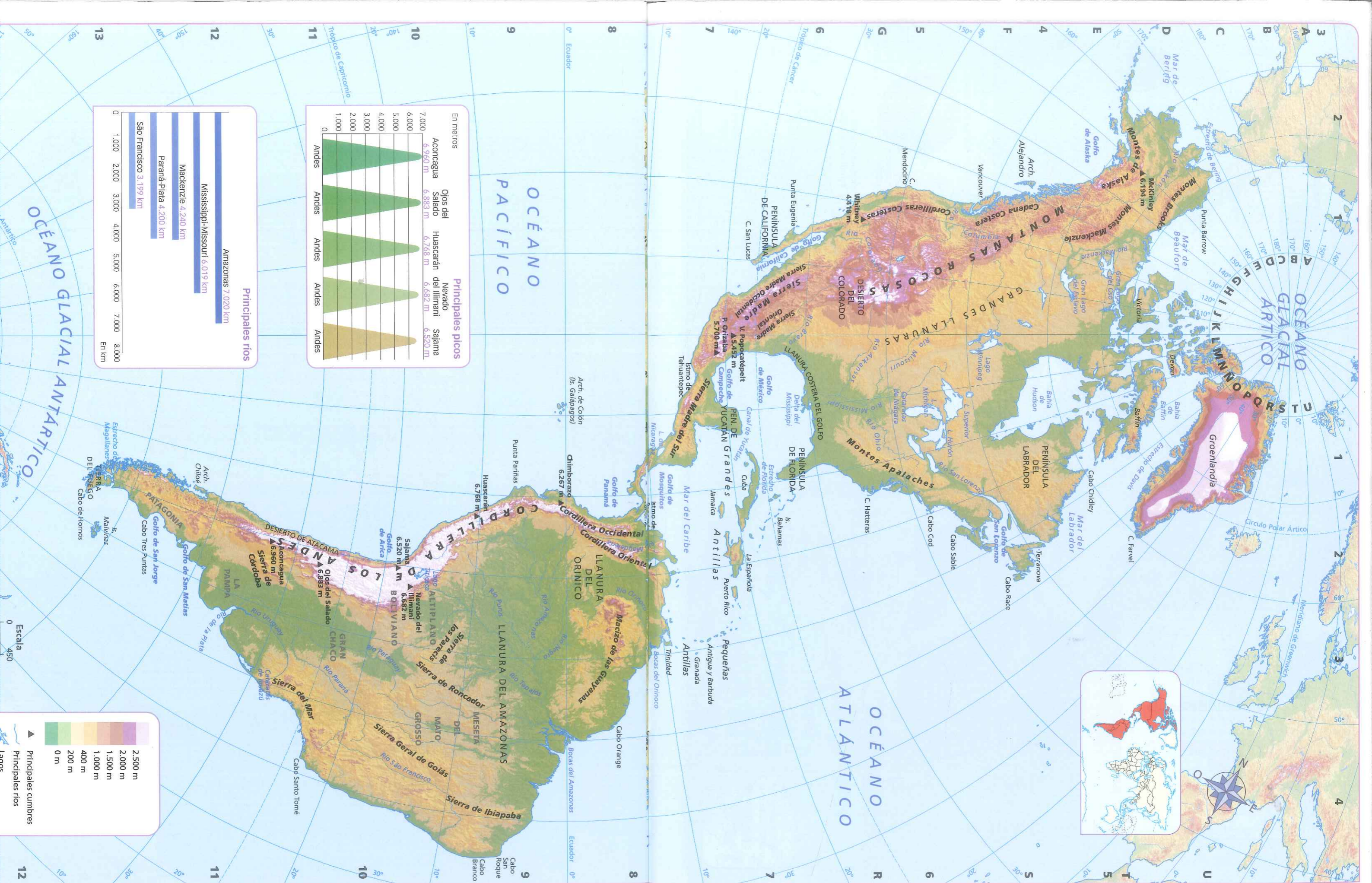


9 REPÚBLICA DE CABO VERDE
Praia

MAURICIO
Port Louis
Isla Reunión (Fr.)

SEYCHELLES
Victoria






Principales picos

Nombre	Altura (m)
Aconcagua	6.960 m
Ojos del Salado	6.883 m
Huascarán	6.768 m
Nevado del Illimani	6.682 m
Salama	6.520 m
Popocatepétl	5.452 m
Volcán de Parícuta	5.427 m
Chimborazo	6.267 m

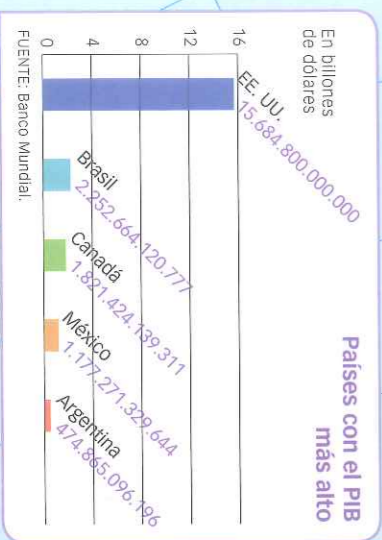

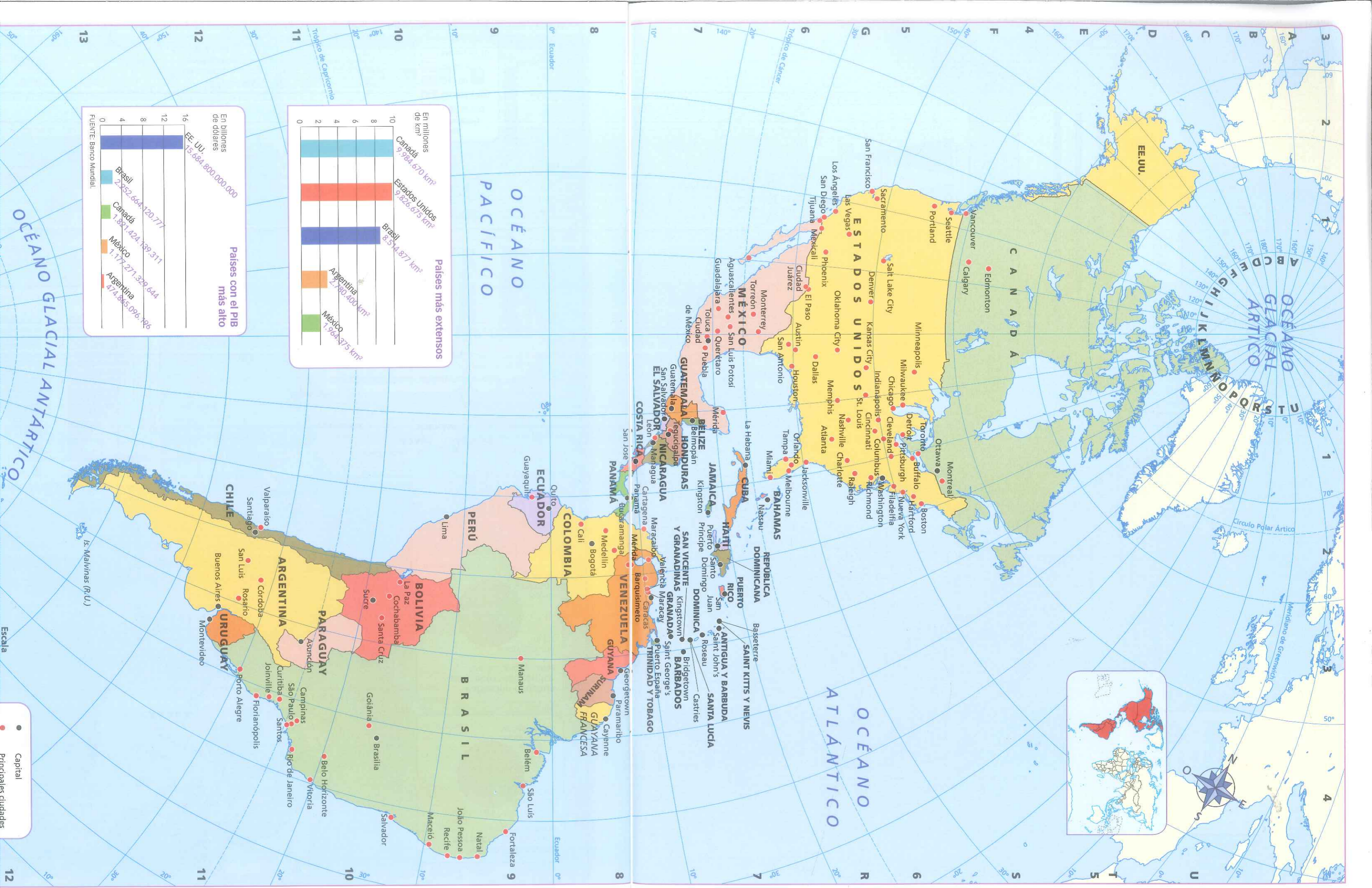
Principales ríos

Río	Longitud (km)
Amazonas	7.020 km
Mississippi-Missouri	6.019 km
Mackenzie	4.240 km
Paraná-Plata	4.200 km
São Francisco	3.199 km



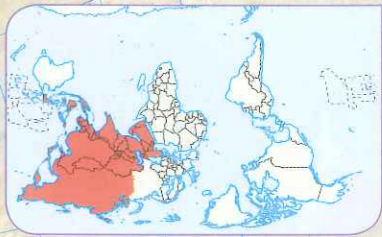
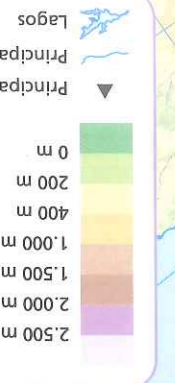
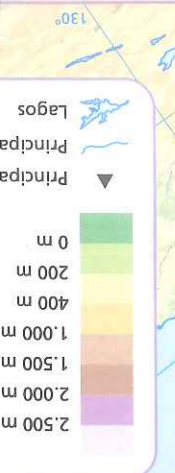

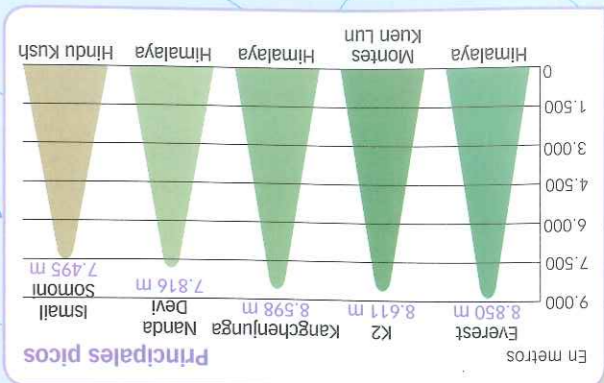
Escala 0 450

Principales ríos

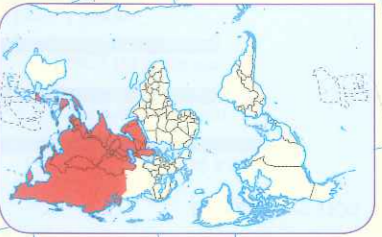
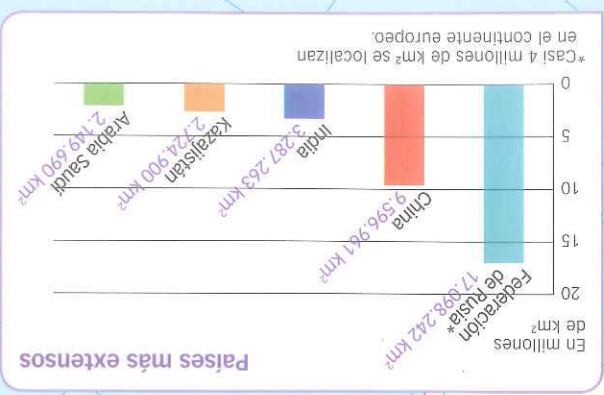


● Capital
● Principales ciudades

Escala

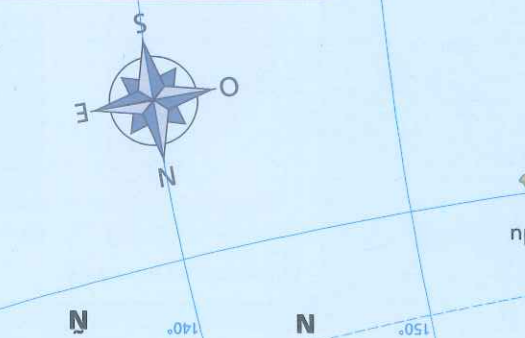

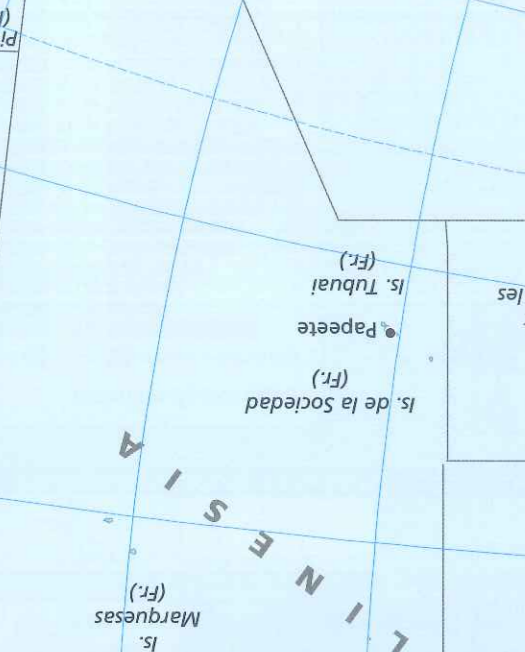
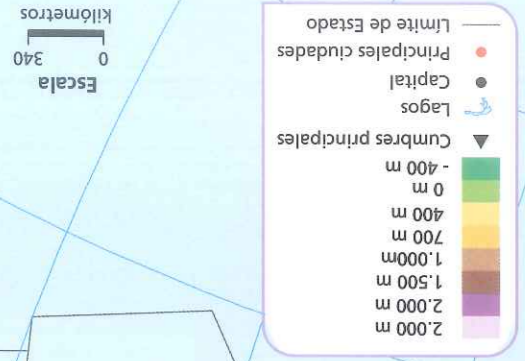
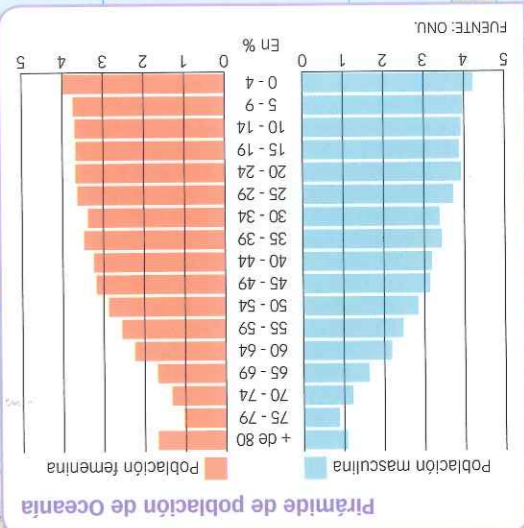
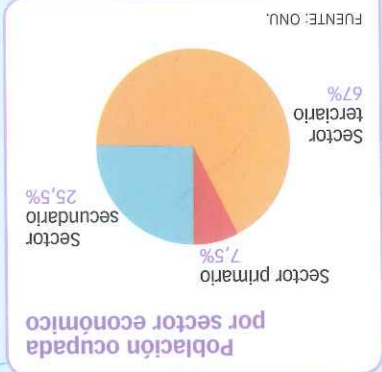
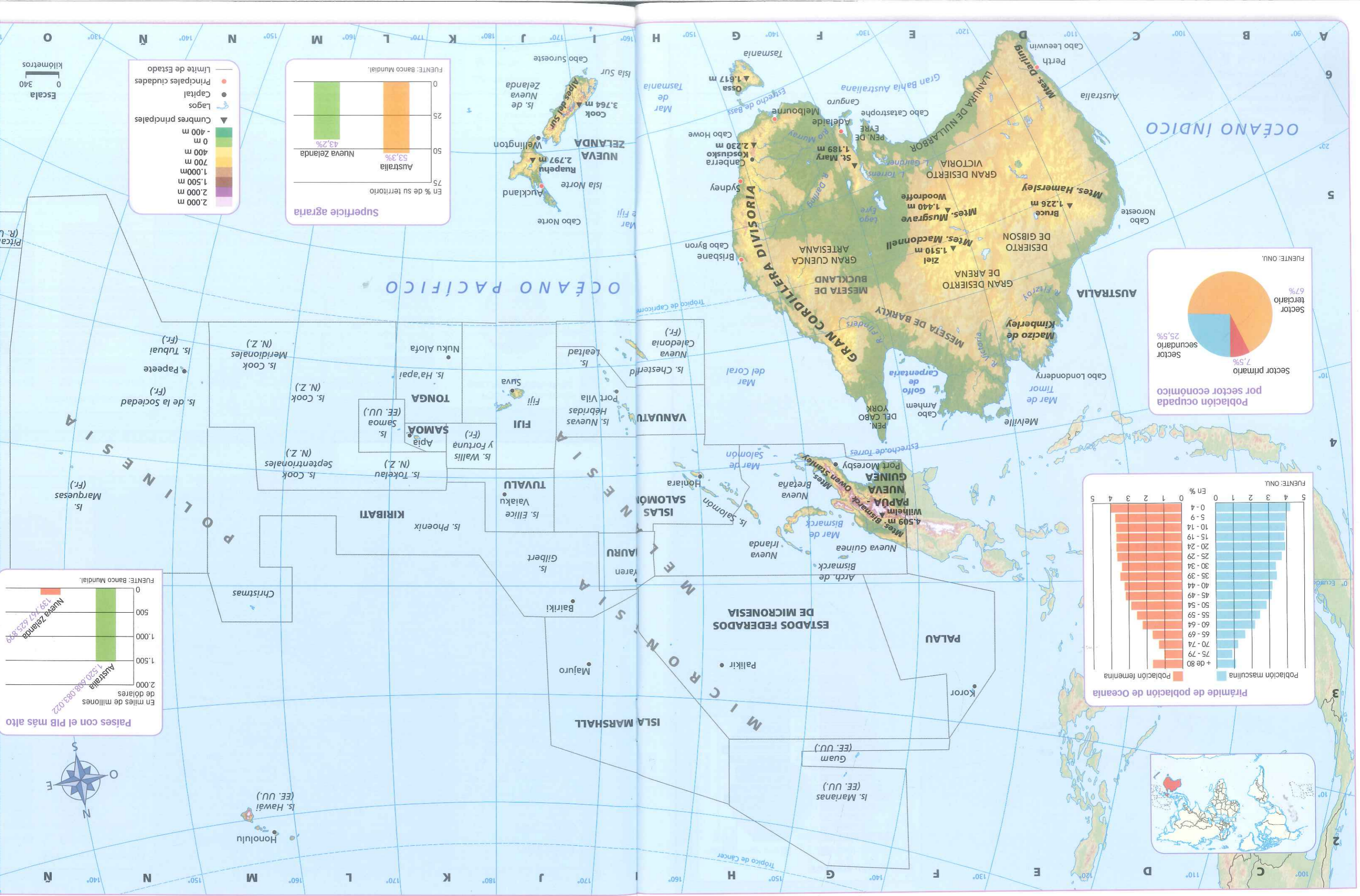



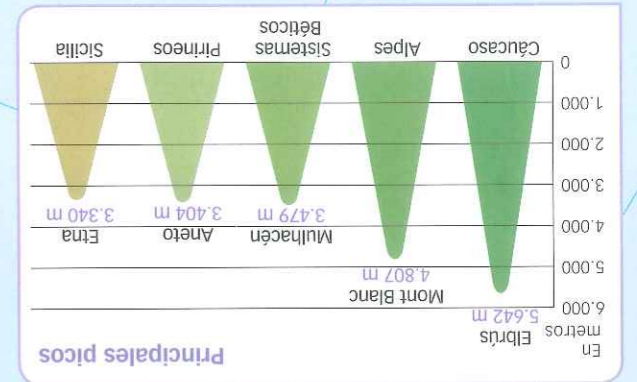
* Asia: político



● Capital
● Principa
— Limite d

Escala
0 420
kilómetros





Narodnaia \blacktriangle 1.894 m

Galdhøpiggen \blacktriangle 2.469 m

Helia \blacktriangle 1.491 m

Transilvania \blacktriangle 2.543 m

Mont Blanc \blacktriangle 4.807 m

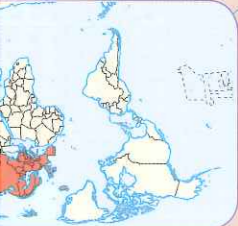
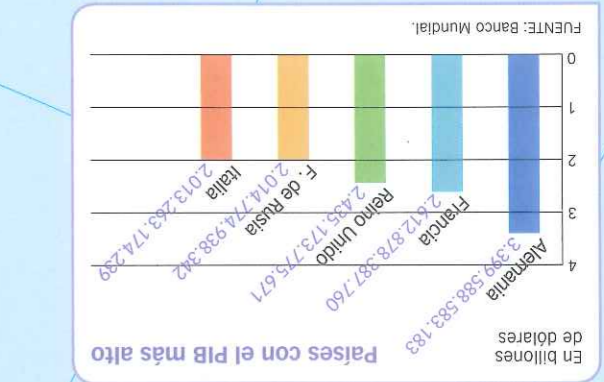
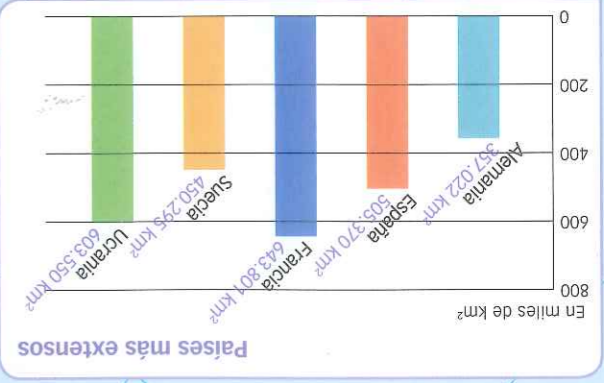
Aneto \blacktriangle 3.404 m

Sistemas Béticos \blacktriangle 3.479 m

Etna \blacktriangle 3.340 m

Elbrús \blacktriangle 5.642 m

*Europa: político





Principales picos

En metros

Sistema	Pico	Altura (m)
Canarias	Teide	3.718 m
	Mulhacén	3.479 m
Sistemas Béticos	Aneto	3.404 m
	Mulhacén	3.479 m
Sistemas Béticos	Almazor	2.591 m
	Cerrodo	2.648 m
Cordillera Cantábrica	Torre	2.648 m
	Almazor	2.591 m
Sistema Central	Peña de Francia	1.723 m
	San Felipe	1.839 m
Sistema Central	Almazor	2.425 m
	San Felipe	1.839 m
Sistema Central	Almazor	2.425 m
	San Felipe	1.839 m
Sistema Central	Almazor	2.425 m
	San Felipe	1.839 m

* España: político y ciudades

